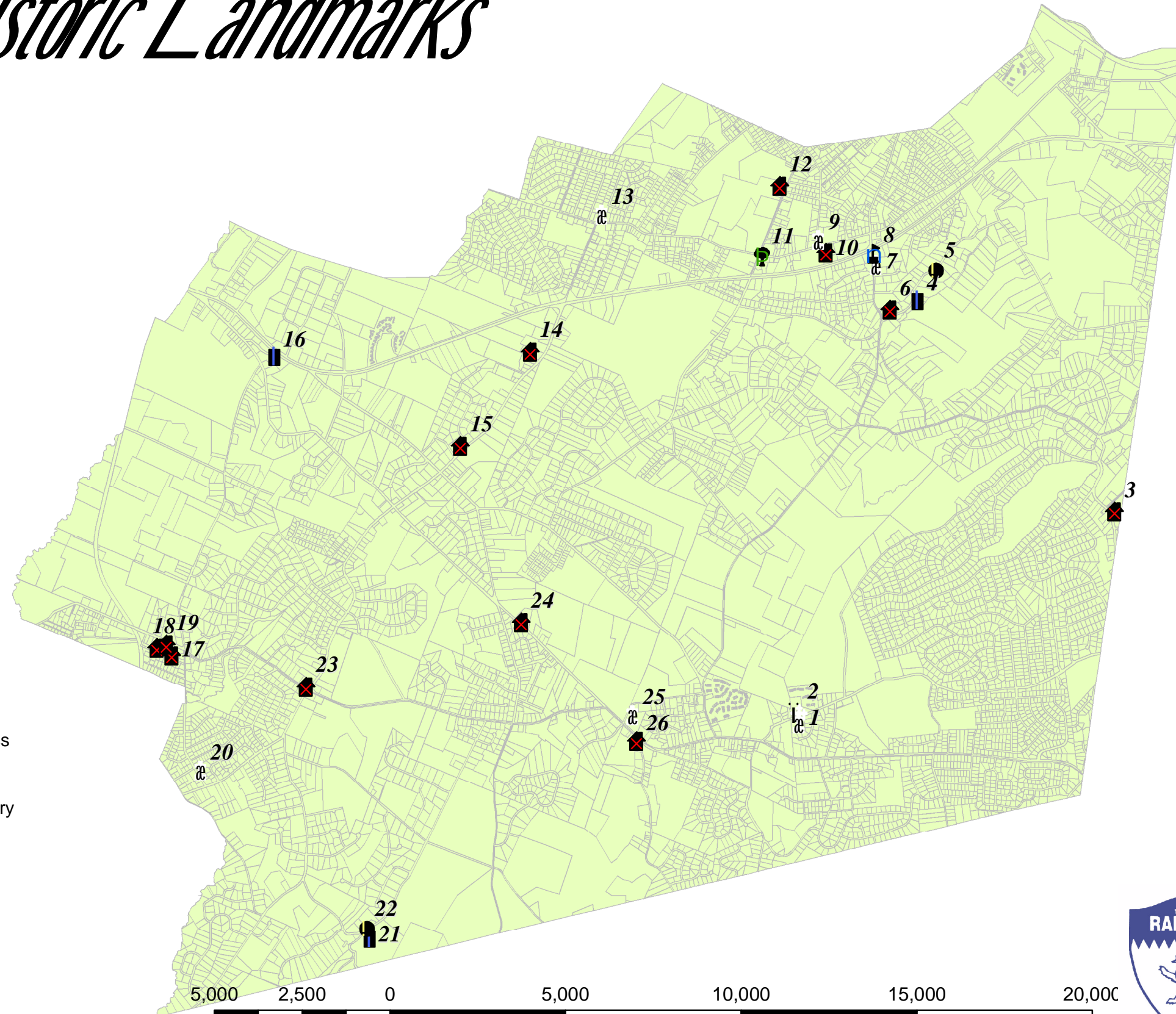


Designated Municipal Historic Landmarks








DESIGNATED MUNICIPAL LANDMARKS

1. Walnut Grove M.E. Church, 21 W. Hanover Ave., Mt. Freedom 1847
2. Walnut Grove Baptist Cemetery, W. Hanover Ave., Mt. Freedom C. 1791
3. Samuel Allen House, 103 Shongum Road C. 1812
4. Mott Davenport Grist Mill 72 Gristmill Road C. 1798
5. Mott Hollow Historic district - Millbrook Avenue and Gristmill Road along the Mill Brook, 1800. Also on NJ and National Register.
6. David Tuttle Cooperage, 83 Gristmill Road, C. 1812 (also National and N.J. Registers of Historic Places)
7. Millbrook Methodist Church 246 Millbrook Avenue, 1833
8. Millbrook School, S.E. Corner of (236) Millbrook Ave. and Route 10 - 1924
9. Randolph Friends Meeting House, Quaker Church Road and Quaker Avenue, 1758 (also National and N.J. Registers of Historic Places)
10. Searing Cooper House, 189 Quaker Church Road, C. 1840
11. Liberty Tree at Dell's Corner, S.E. Corner of Quaker Church and Center Grove Road, White Oak, C. 1720
12. Brotherton House (Evergreen Cottage), 52 Center Grove Road, 1876
13. Mt. Fern United Methodist Church, 448 Quaker Church and Dover Chester Roads, 1883
14. Moses Sayre Sr. House, 124 Dover Chester Road, C. 1813
15. Daniel Lawrence Farmhouse, 180 Dover Chester Road, C. 1796
16. D. L. Bryant Distillery, 1547 Sussex Turnpike, C. 1869 (Also N.J. Register of Historic Places)
17. Ironia Land and Development Co., Home, 14 Budd Street, C. 1872 Block 16, Lot 2
18. Ironia Land and Development Co., Home, corner of 8 Chester Avenue and Budd Street Block 16, Lot 2
19. Ironia Land and Development Co., corner of 10 Chester Avenue and Pleasant Hill Road., S.E. C. 1872 Block 16, Lot 1
20. Community Church, 185 Park Avenue
21. Levi Lewis' Grist and Saw Mills, Coombs Hollow Road C. 1735
22. Combs Hollow Historic Area C. 1735 - 1927 (New Jersey and National Registers of Historic Places)
23. Golden Corners House, NW corner of Pleasant Hill Road and Dover Chester Road, 1826
24. Henry Pool House 1337 Sussex Turnpike 1840
25. Mt. Freedom Presbyterian Church N.E. corner of Sussex Turnpike and Church Road, 1826, parsonage and cemetery. Also National and N.J. Registers of Historic Places
26. Daniel Drake House, 1244 Sussex Turnpike, C. 1790. Also National and N.J. Registers of Historic Places



Legend

CATEGORY

-  Home
-  Business
-  Church
-  Cemetery
-  District
-  School
-  Tree

4



Township of
Randolph
Morris County, New Jersey